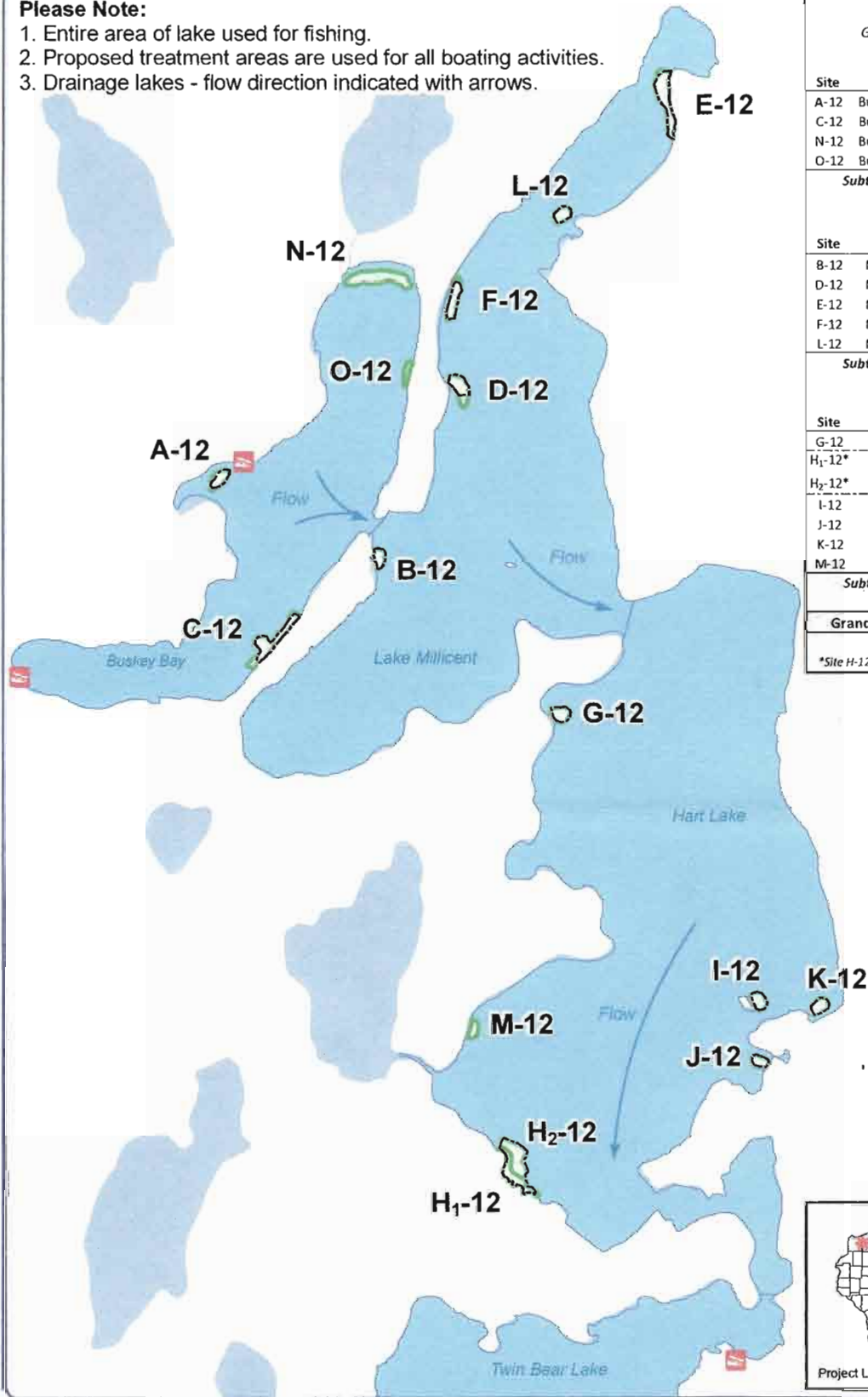


Please Note:


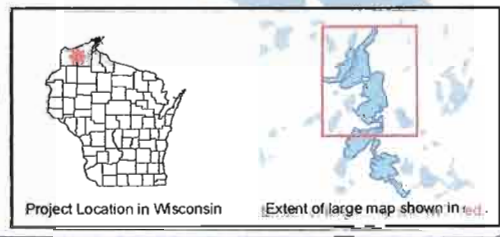
1. Entire area of lake used for fishing.
2. Proposed treatment areas are used for all boating activities.
3. Drainage lakes - flow direction indicated with arrows.



2012 Final EWM Treatment Areas
Granular 2,4-D at approximately 3.00 ppm a.e.

Site	Lake	Proposed Acres	Final Acres	Ave. Depth (feet)	Volume (ac-ft)
A-12	Buskey Bay	0.3	0.4	4	1.6
C-12	Buskey Bay	0.8	1.0	5	5.0
N-12	Buskey Bay	-	1.2	7	8.4
O-12	Buskey Bay	-	0.2	7	1.4
Subtotal		1.1	2.8		16.4
<hr/>					
Site	Lake	Proposed Acres	Final Acres	Ave. Depth (feet)	Volume (ac-ft)
B-12	Millicent	0.3	0.3	6	1.8
D-12	Millicent	0.5	0.6	7	4.2
E-12	Millicent	1.0	1.1	5	5.5
F-12	Millicent	0.5	0.6	8	4.8
L-12	Millicent	0.3	0.3	10	3.0
Subtotal		2.6	2.9		19.3
<hr/>					
Site	Lake	Proposed Acres	Final Acres	Ave. Depth (feet)	Volume (ac-ft)
G-12	Hart	0.4	0.4	9	3.6
H ₁ -12*	Hart	-	0.8	4	3.2
H ₂ -12*	Hart	1.6	0.8	8	6.4
I-12	Hart	0.3	0.3	8	2.4
J-12	Hart	0.3	0.3	6	1.8
K-12	Hart	0.3	0.3	9	2.7
M-12	Hart	-	0.2	3	0.6
Subtotal		2.9	3.1		20.7
Grand Total		6.6	8.8		56.4

*Site H-12 split into two treatment areas, based upon differences in depth.



- Legend**
- Public Access
 - 2012 Proposed Treatment Area
 - 2012 Final Treatment Area

Onterra LLC
Lake Management - Plantings
815 Prosper Road
DeForest, WI 54115
920.208.8929
www.onterra.com

Sources:
Roads and Hydro: WDNR
Aquatic Plants: Onterra 2011-2012
Map Date: May 16, 2012
Filename: PkCh_EWM_T2012_Pem1.mxd

Pike Chain of Lakes
Bayfield County, Wisconsin
2012 Final Treatment Areas

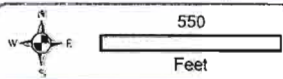
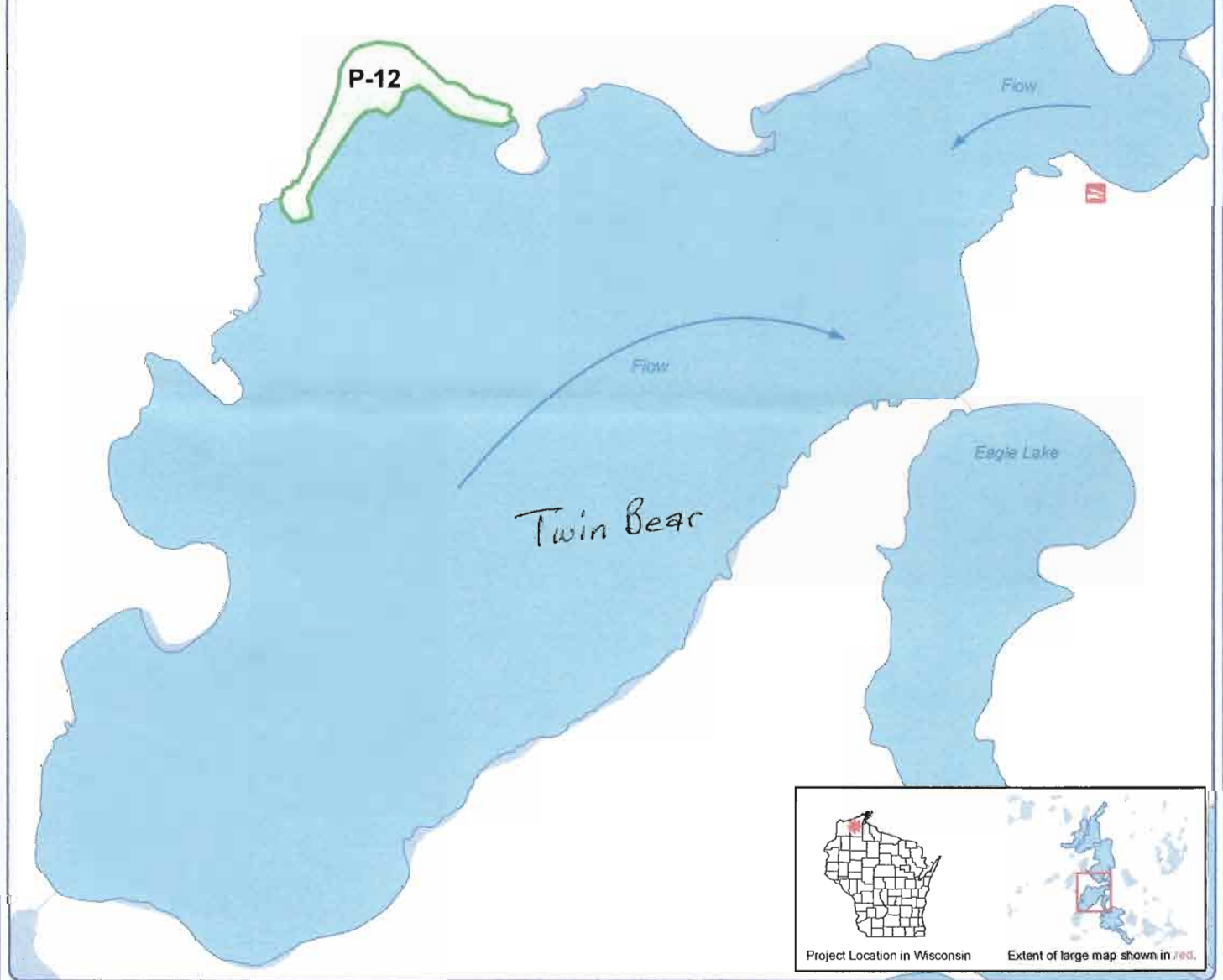
2012 Final EWM Treatment Areas

Granular 2,4-D at approximately 3.00 ppm a.e.

Site	Lake	Proposed Acres	Final Acres	Ave. Depth (feet)	Volume (ac-ft)
P-12	Twin Bear	-	3.0	6	18.0
Total		0.0	3.0		18.0

Please Note:



1. Entire area of lake used for fishing.
2. Proposed treatment areas are used for all boating activities.
3. Drainage lakes - flow direction indicated with arrows.



Onterra LLC
 Lake Management Planning
 815 Phoenix Road
 De Pere, WI 54115
 920.336.8950
 www.onterra.com

Sources:
 Roads and Hydro: WDNR
 Aquatic Plants: Onterra, 2011-2012
 Map Date: May 16, 2012
 Filename: TwinBear_EWM_T2012_Permit.mxd

Legend

-  Public Access
-  2012 Final Treatment Area

Twin Bear Lake
 Bayfield County, Wisconsin

2012 Final Treatment Areas